



NO PROPOSED WORKS AS PART OF THIS PACKAGE ARE DISPLAYED ON THIS DRAWING

EXISTING CARTWRIGHT LANE

EXISTING LAWN LANE



- NOTES
1. THIS DRAWING IS TO BE READ IN CONJUNCTION WITH ALL OTHER RELEVANT DOCUMENTATION.
 2. DO NOT SCALE FROM THIS DRAWING, USE ONLY PRINTED DIMENSIONS.
 3. ALL DIMENSIONS IN MILLIMETRES, ALL CHAINAGES, LEVELS AND COORDINATES ARE IN METRES UNLESS DEFINED OTHERWISE.
 4. THIS DRAWING IS TO BE READ IN CONJUNCTION WITH THE PROJECT HEALTH & SAFETY FILE FOR ANY IDENTIFIED POTENTIAL RISKS.
 5. THE WORKS ARE SHOWN ILLUSTRATIVELY ONLY AND ARE SUBJECT TO CHANGE THROUGH DETAILED DESIGN IN ACCORDANCE WITH THE TERMS OF THE DEVELOPMENT CONSENT ORDER.
 6. AREAS OF EXISTING CARRIAGEWAY TO BE REMOVED ARE SHOWN FOR INFORMATION ONLY. THESE AREAS ARE NOT TO BE STOPPED UP AS THEY WILL REMAIN WITHIN THE PUBLIC HIGHWAY BOUNDARY AND IN SOME CASES DIRECTLY REPLACED WITH NEW HIGHWAY ALIGNMENTS.
 7. THIS PLAN WAS AMENDED IN MAY 2020 TO REMOVE A SMALL AREA OF THE ORDER LIMITS WITHIN THE HIGHWAY BOUNDARY OF THE M54 PREVIOUSLY INCLUDED FOR THE REPLACEMENT OF A ROAD SIGN. THE REPLACEMENT OF THIS SIGN IS NO LONGER REQUIRED. THIS CHANGE MEANS THAT SHROPSHIRE COUNTY COUNCIL IS NO LONGER A HOST AUTHORITY FOR THE SCHEME

- KEY
- LIMITS OF LAND TO BE ACQUIRED OR USED PERMANENTLY OR TEMPORARILY (THE ORDER LIMITS)
 - LAND NOT INCLUDED WITHIN THE ORDER LIMITS
 - EXISTING HIGHWAY TO BE STOPPED UP
 - AREAS OF EXISTING CARRIAGEWAY TO BE REMOVED
 - PROPOSED / IMPROVED PRIVATE MEANS OF ACCESS
 - PROPOSED / IMPROVED MAINTENANCE TRACK
 - EXISTING PRIVATE MEANS OF ACCESS TO BE STOPPED UP
 - EXISTING RIGHT OF WAY (BRIDLEWAY)
 - EXISTING RIGHT OF WAY (FOOTPATH)
 - EXISTING RIGHT OF WAY TO BE REMOVED
 - PROPOSED RIGHT OF WAY (BRIDLEWAY)
 - PROPOSED RIGHT OF WAY (FOOTPATH)
 - PROPOSED FOOTWAY
 - PROPOSED SHARED FOOTWAY / CYCLEWAY
 - PRIVATE MEANS OF ACCESS / RIGHT OF WAY TO BE IMPROVED, CREATED OR STOPPED UP DETAILED IN SCHEDULE 4
 - START / END POINT OF AREA OF EXISTING ROAD TO BE CREATED OR STOPPED UP DETAILED IN SCHEDULE 4
 - PROPOSED STRUCTURE

Revision Details	By	Check	Date	Suffix
First Issue	MW	RR	06/12/19	P01
Updated following Consultee comments	MW	RR	16/01/20	P02
Sheet 1 Inset 'A' removed.	MW	RR	12/03/20	P03
Note 7 added.	MW	RR	11/05/20	P04

Purpose of issue
DCO APPLICATION

Client
Highways England
Floor 5
Two Colmore Square
38 Colmore Circus
Birmingham
B4 6BN

Development Consent Order Number
TR010054

Project Title
M54 to M6 Link Road

Development Consent Order Drawing Number
TR010054/APP/2.7

Drawing Title
STREETS, RIGHTS OF WAY AND ACCESS PLANS REGULATION 5(2)(K) SHEET 1 OF 10

Designed MW	Drawn MW	Checked AM	Approved RR	Date
60536736				11/05/20

Internal Project No. 60536736
Scale @ A1 1:2500H/1:2500V
Sustainability S8
Zone
Development Consent Order

THIS DOCUMENT HAS BEEN PREPARED PURSUANT TO AND SUBJECT TO THE TERMS OF AECOM'S APPOINTMENT BY ITS CLIENT. AECOM ACCEPTS NO LIABILITY FOR ANY USE OF THIS DOCUMENT OTHER THAN BY ITS ORIGINAL CLIENT OR FOLLOWING AECOM'S EXPRESS AGREEMENT TO SUCH USE, AND ONLY FOR THE PURPOSES FOR WHICH IT WAS PREPARED AND PROVIDED.

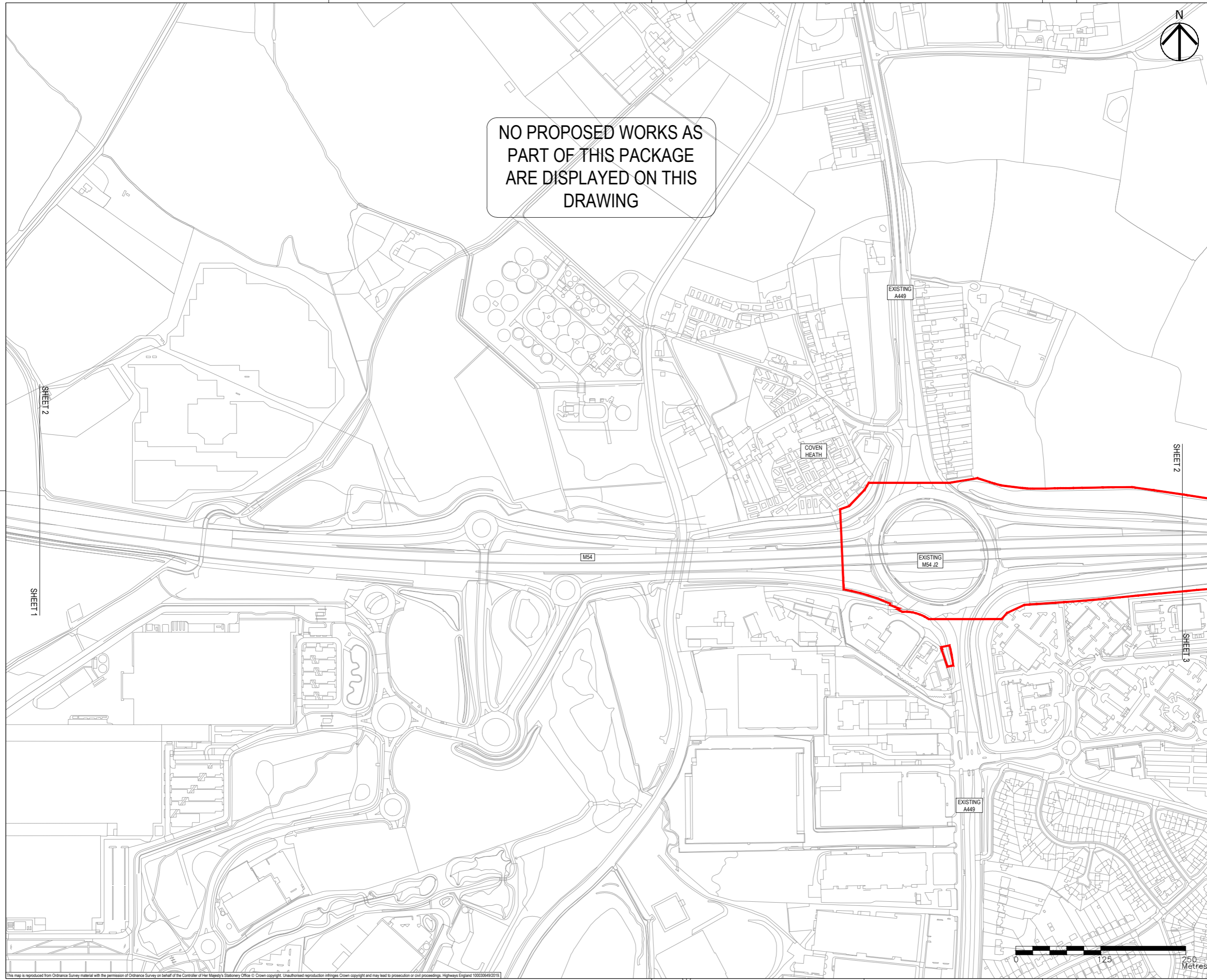
Drawing Number HE514465 -ACM	Originator -DCO-	Volume -DR-CH-1401	Rev P04
Location Z1_SW_PR_Z	Type I	Role I	Number I



NO PROPOSED WORKS AS PART OF THIS PACKAGE ARE DISPLAYED ON THIS DRAWING

- NOTES
1. THIS DRAWING IS TO BE READ IN CONJUNCTION WITH ALL OTHER RELEVANT DOCUMENTATION.
 2. DO NOT SCALE FROM THIS DRAWING, USE ONLY PRINTED DIMENSIONS.
 3. ALL DIMENSIONS IN MILLIMETRES, ALL CHAINAGES, LEVELS AND COORDINATES ARE IN METRES UNLESS DEFINED OTHERWISE.
 4. THIS DRAWING IS TO BE READ IN CONJUNCTION WITH THE PROJECT HEALTH & SAFETY FILE FOR ANY IDENTIFIED POTENTIAL RISKS.
 5. THE WORKS ARE SHOWN ILLUSTRATIVELY ONLY AND ARE SUBJECT TO CHANGE THROUGH DETAILED DESIGN IN ACCORDANCE WITH THE TERMS OF THE DEVELOPMENT CONSENT ORDER.
 6. AREAS OF EXISTING CARRIAGEWAY TO BE REMOVED ARE SHOWN FOR INFORMATION ONLY. THESE AREAS ARE NOT TO BE STOPPED UP AS THEY WILL REMAIN WITHIN THE PUBLIC HIGHWAY BOUNDARY AND IN SOME CASES DIRECTLY REPLACED WITH NEW HIGHWAY ALIGNMENTS.

- KEY
- LIMITS OF LAND TO BE ACQUIRED OR USED PERMANENTLY OR TEMPORARILY (THE ORDER LIMITS)
 - LAND NOT INCLUDED WITHIN THE ORDER LIMITS
 - EXISTING HIGHWAY TO BE STOPPED UP
 - AREAS OF EXISTING CARRIAGEWAY TO BE REMOVED
 - PROPOSED / IMPROVED PRIVATE MEANS OF ACCESS
 - PROPOSED / IMPROVED MAINTENANCE TRACK
 - EXISTING PRIVATE MEANS OF ACCESS TO BE STOPPED UP
 - EXISTING RIGHT OF WAY (BRIDLEWAY)
 - EXISTING RIGHT OF WAY (FOOTPATH)
 - EXISTING RIGHT OF WAY TO BE REMOVED
 - PROPOSED RIGHT OF WAY (BRIDLEWAY)
 - PROPOSED RIGHT OF WAY (FOOTPATH)
 - PROPOSED FOOTWAY
 - PROPOSED SHARED FOOTWAY / CYCLEWAY
 - PRIVATE MEANS OF ACCESS / RIGHT OF WAY TO BE IMPROVED, CREATED OR STOPPED UP DETAILED IN SCHEDULE 4
 - START / END POINT OF AREA OF EXISTING ROAD TO BE CREATED OR STOPPED UP DETAILED IN SCHEDULE 4
 - PROPOSED STRUCTURE



First Issue	MW	RR	06/12/19	P01
Updated following Consultant comments	MW	RR	16/01/20	P02
Revision Details	By	Check	Date	Suffix

Purpose of Issue
DCO APPLICATION

Client
Highways England
Floor 5
Two Colmore Square
38 Colmore Circus
Birmingham
B4 6BN



Development Consent Order Number
TR010054

Project Title
M54 to M6 Link Road

Development Consent Order Drawing Number
TR010054/APP/2.7

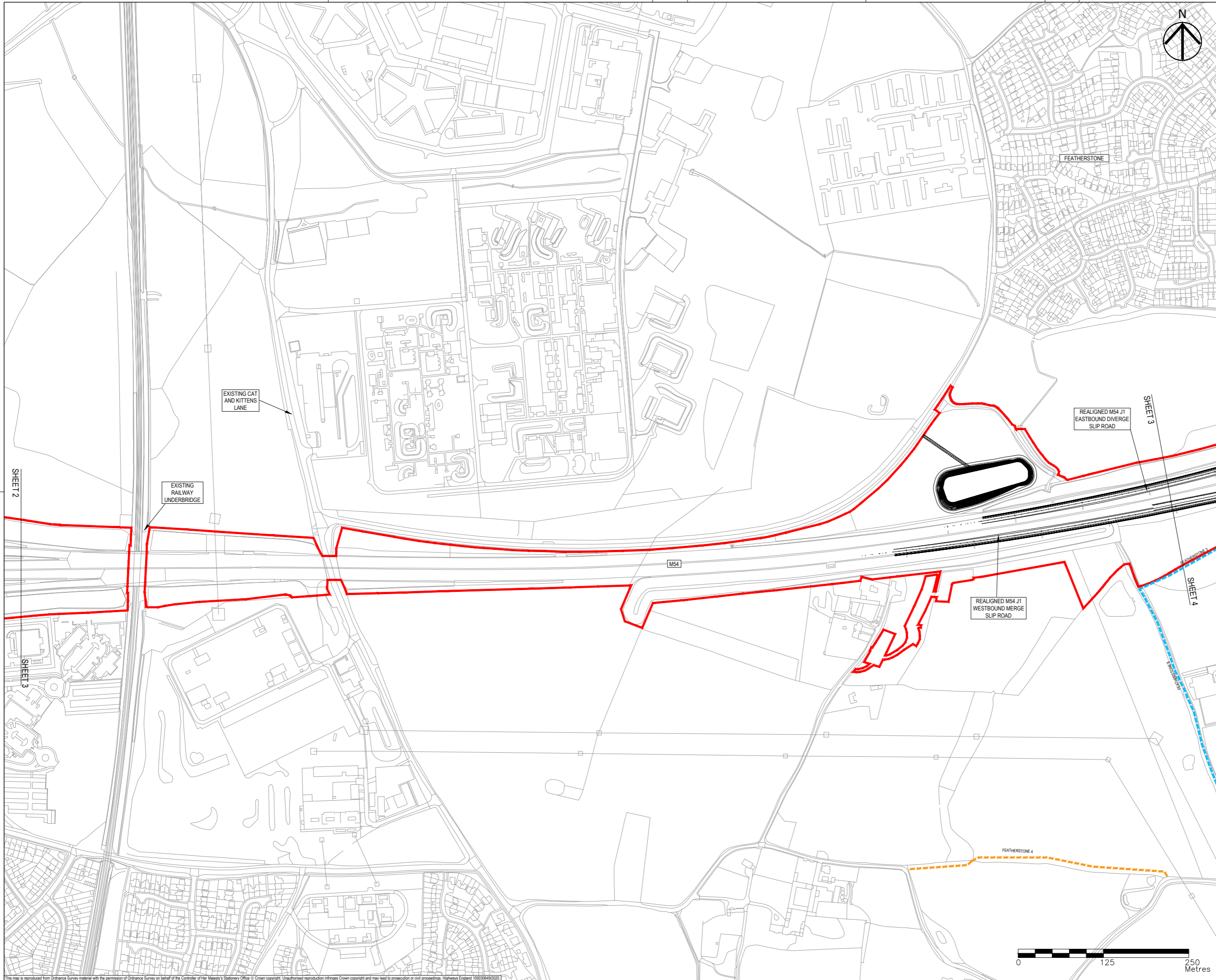
Drawing Title
STREETS, RIGHTS OF WAY AND ACCESS PLANS REGULATION 5(2)(K) SHEET 2 OF 10

Designed MW	Drawn MW	Checked AM	Approved RR	Date
60536736			SB	16/01/20
Scale @ A1	Zone		Development Consent Order	
1:2500H/1:2500V				

THIS DOCUMENT HAS BEEN PREPARED PURSUANT TO AND SUBJECT TO THE TERMS OF AECOM'S APPOINTMENT BY ITS CLIENT. AECOM ACCEPTS NO LIABILITY FOR ANY USE OF THIS DOCUMENT OTHER THAN BY ITS ORIGINAL CLIENT OR FOLLOWING AECOM'S EXPRESS AGREEMENT TO SUCH USE, AND ONLY FOR THE PURPOSES FOR WHICH IT WAS PREPARED AND PROVIDED.

Drawing Number	Originator	Volume	Rev
HE514465	-ACM	-DCO-	P02
Location	Type	Role	Number
Z1_SW_PR_Z	-DR-CH-1402		





- NOTES**
- THIS DRAWING IS TO BE READ IN CONJUNCTION WITH ALL OTHER RELEVANT DOCUMENTATION.
 - DO NOT SCALE FROM THIS DRAWING, USE ONLY PRINTED DIMENSIONS.
 - ALL DIMENSIONS IN MILLIMETRES, ALL CHAINAGES, LEVELS AND COORDINATES ARE IN METRES UNLESS DEFINED OTHERWISE.
 - THIS DRAWING IS TO BE READ IN CONJUNCTION WITH THE PROJECT HEALTH & SAFETY FILE FOR ANY IDENTIFIED POTENTIAL RISKS.
 - THE WORKS ARE SHOWN ILLUSTRATIVELY ONLY AND ARE SUBJECT TO CHANGE THROUGH DETAILED DESIGN IN ACCORDANCE WITH THE TERMS OF THE DEVELOPMENT CONSENT ORDER.
 - AREAS OF EXISTING CARRIAGEWAY TO BE REMOVED ARE SHOWN FOR INFORMATION ONLY. THESE AREAS ARE NOT TO BE STOPPED UP AS THEY WILL REMAIN WITHIN THE PUBLIC HIGHWAY BOUNDARY AND IN SOME CASES DIRECTLY REPLACED WITH NEW HIGHWAY ALIGNMENTS.

- KEY**
- LIMITS OF LAND TO BE ACQUIRED OR USED PERMANENTLY OR TEMPORARILY (THE ORDER LIMITS)
 - LAND NOT INCLUDED WITHIN THE ORDER LIMITS
 - EXISTING HIGHWAY TO BE STOPPED UP
 - AREAS OF EXISTING CARRIAGEWAY TO BE REMOVED
 - PROPOSED / IMPROVED PRIVATE MEANS OF ACCESS
 - PROPOSED / IMPROVED MAINTENANCE TRACK
 - EXISTING PRIVATE MEANS OF ACCESS TO BE STOPPED UP
 - EXISTING RIGHT OF WAY (BRIDLEWAY)
 - EXISTING RIGHT OF WAY (FOOTPATH)
 - EXISTING RIGHT OF WAY TO BE REMOVED
 - PROPOSED RIGHT OF WAY (BRIDLEWAY)
 - PROPOSED RIGHT OF WAY (FOOTPATH)
 - PROPOSED FOOTWAY
 - PROPOSED SHARED FOOTWAY / CYCLEWAY
 - PRIVATE MEANS OF ACCESS / RIGHT OF WAY TO BE IMPROVED, CREATED OR STOPPED UP DETAILED IN SCHEDULE 4
 - START / END POINT OF AREA OF EXISTING ROAD TO BE CREATED OR STOPPED UP DETAILED IN SCHEDULE 4
 - PROPOSED STRUCTURE

Revision Details	By	Check	Date	Suffix
First Issue	MW	RR	06/12/19	P01
Updated following Consultee comments	MW	RR	16/01/20	P02
Updated to reflect Oct 2020 scheme changes.	MW	RR	21/09/20	P03

DCO APPLICATION

Client
Highways England
Floor 5
Two Colmore Square
38 Colmore Circus
Birmingham
B4 6BN

Development Consent Order Number
TR010054

Project Title
M54 to M6 Link Road

Development Consent Order Drawing Number
TR010054/APP/2.7

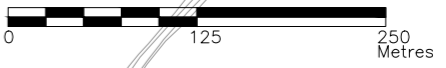
**STREETS, RIGHTS OF WAY AND ACCESS PLANS
REGULATION 5(2)(K)
SHEET 3 OF 10**

Designed	Draw	Checked	Approved	Date
MW	MW	AM	RR	21/09/20

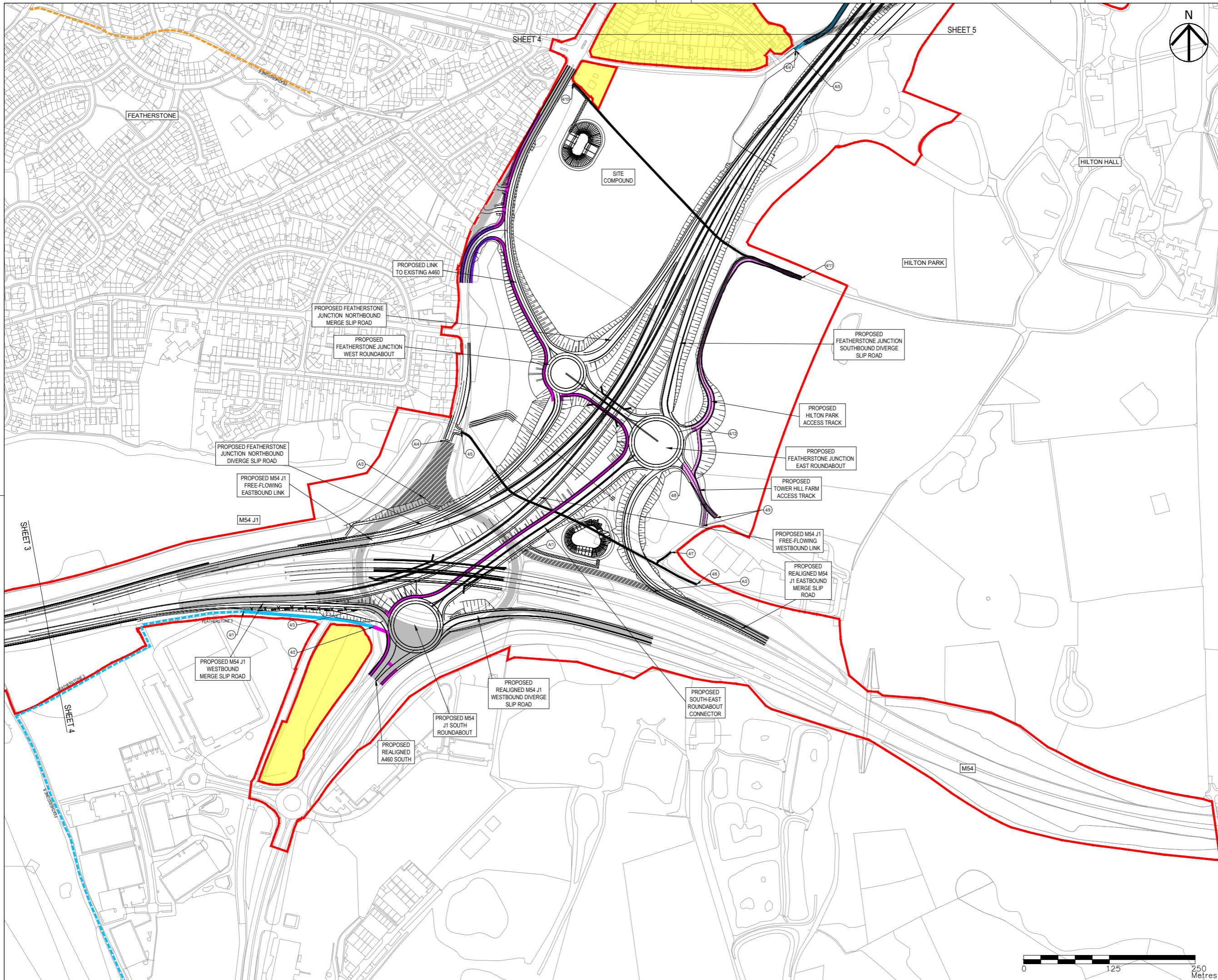
Internal Project No. 60536736
Scale @ A1 1:2500H/1:2500V
Sustainability S8
Zone Development Consent Order

THIS DOCUMENT HAS BEEN PREPARED PURSUANT TO AND SUBJECT TO THE TERMS OF AECOM'S APPOINTMENT BY ITS CLIENT. AECOM ACCEPTS NO LIABILITY FOR ANY USE OF THIS DOCUMENT OTHER THAN BY ITS ORIGINAL CLIENT OR FOLLOWING AECOM'S EXPRESS AGREEMENT TO SUCH USE, AND ONLY FOR THE PURPOSES FOR WHICH IT WAS PREPARED AND PROVIDED.

Drawing Number HE514465	Highways England PIN -ACM	Originator -DCO-	Volume P03
Location Z1 SW_PR_Z	Type -DR-	Role CH-1403	Number



This map is reproduced from Ordnance Survey material with the permission of Ordnance Survey on behalf of the Controller of Her Majesty's Stationery Office © Crown copyright. Unauthorised reproduction infringes Crown copyright and may lead to prosecution or civil proceedings. Highways England 100030649/2020.



- NOTES**
- THIS DRAWING IS TO BE READ IN CONJUNCTION WITH ALL OTHER RELEVANT DOCUMENTATION.
 - DO NOT SCALE FROM THIS DRAWING, USE ONLY PRINTED DIMENSIONS.
 - ALL DIMENSIONS IN MILLIMETRES, ALL CHAINAGES, LEVELS AND COORDINATES ARE IN METRES UNLESS DEFINED OTHERWISE.
 - THIS DRAWING IS TO BE READ IN CONJUNCTION WITH THE PROJECT HEALTH & SAFETY FILE FOR ANY IDENTIFIED POTENTIAL RISKS.
 - THE WORKS ARE SHOWN ILLUSTRATIVELY ONLY AND ARE SUBJECT TO CHANGE THROUGH DETAILED DESIGN IN ACCORDANCE WITH THE TERMS OF THE DEVELOPMENT CONSENT ORDER.
 - AREAS OF EXISTING CARRIAGEWAY TO BE REMOVED ARE SHOWN FOR INFORMATION ONLY. THESE AREAS ARE NOT TO BE STOPPED UP AS THEY WILL REMAIN WITHIN THE PUBLIC HIGHWAY BOUNDARY AND IN SOME CASES DIRECTLY REPLACED WITH NEW HIGHWAY ALIGNMENTS.

- KEY**
- LIMITS OF LAND TO BE ACQUIRED OR USED PERMANENTLY OR TEMPORARILY (THE ORDER LIMITS)
 - LAND NOT INCLUDED WITHIN THE ORDER LIMITS
 - EXISTING HIGHWAY TO BE STOPPED UP
 - AREAS OF EXISTING CARRIAGEWAY TO BE REMOVED
 - PROPOSED / IMPROVED PRIVATE MEANS OF ACCESS
 - PROPOSED / IMPROVED MAINTENANCE TRACK
 - EXISTING PRIVATE MEANS OF ACCESS TO BE STOPPED UP
 - EXISTING RIGHT OF WAY (BRIDLEWAY)
 - EXISTING RIGHT OF WAY (FOOTPATH)
 - EXISTING RIGHT OF WAY TO BE REMOVED
 - PROPOSED RIGHT OF WAY (BRIDLEWAY)
 - PROPOSED RIGHT OF WAY (FOOTPATH)
 - PROPOSED FOOTWAY
 - PROPOSED SHARED FOOTWAY / CYCLEWAY
 - PRIVATE MEANS OF ACCESS / RIGHT OF WAY TO BE IMPROVED, CREATED OR STOPPED UP DETAILED IN SCHEDULE 4
 - START / END POINT OF AREA OF EXISTING ROAD TO BE CREATED OR STOPPED UP DETAILED IN SCHEDULE 4
 - PROPOSED STRUCTURE

Revision	By	Check	Date	Suffix
First Issue	MW	RR	06/12/19	P01
Updated following Consultee comments	MW	RR	16/01/20	P02
Minor amendments	MW	RR	21/01/20	P03
Updated to reflect Oct 2020 scheme changes	MW	RR	22/09/20	P04

DCO APPLICATION

Client
Highways England
Floor 5
Two Colmore Square
38 Colmore Circus
Birmingham
B4 6BN

Development Consent Order Number
TR010054

Project Title
M54 to M6 Link Road

Development Consent Order Drawing Number
TR010054/APP/2.7

Drawing Title
STREETS, RIGHTS OF WAY AND ACCESS PLANS REGULATION 5(2)(K) SHEET 4 OF 10

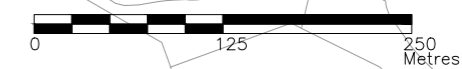
Designated	Draw	Checked	Approved	Date
MW	MW	AM	RR	22/09/20

Internal Project No. 60536736
Scale @ A1 1:2500H/1:2500V
Subsidiary S8
Zone Development Consent Order

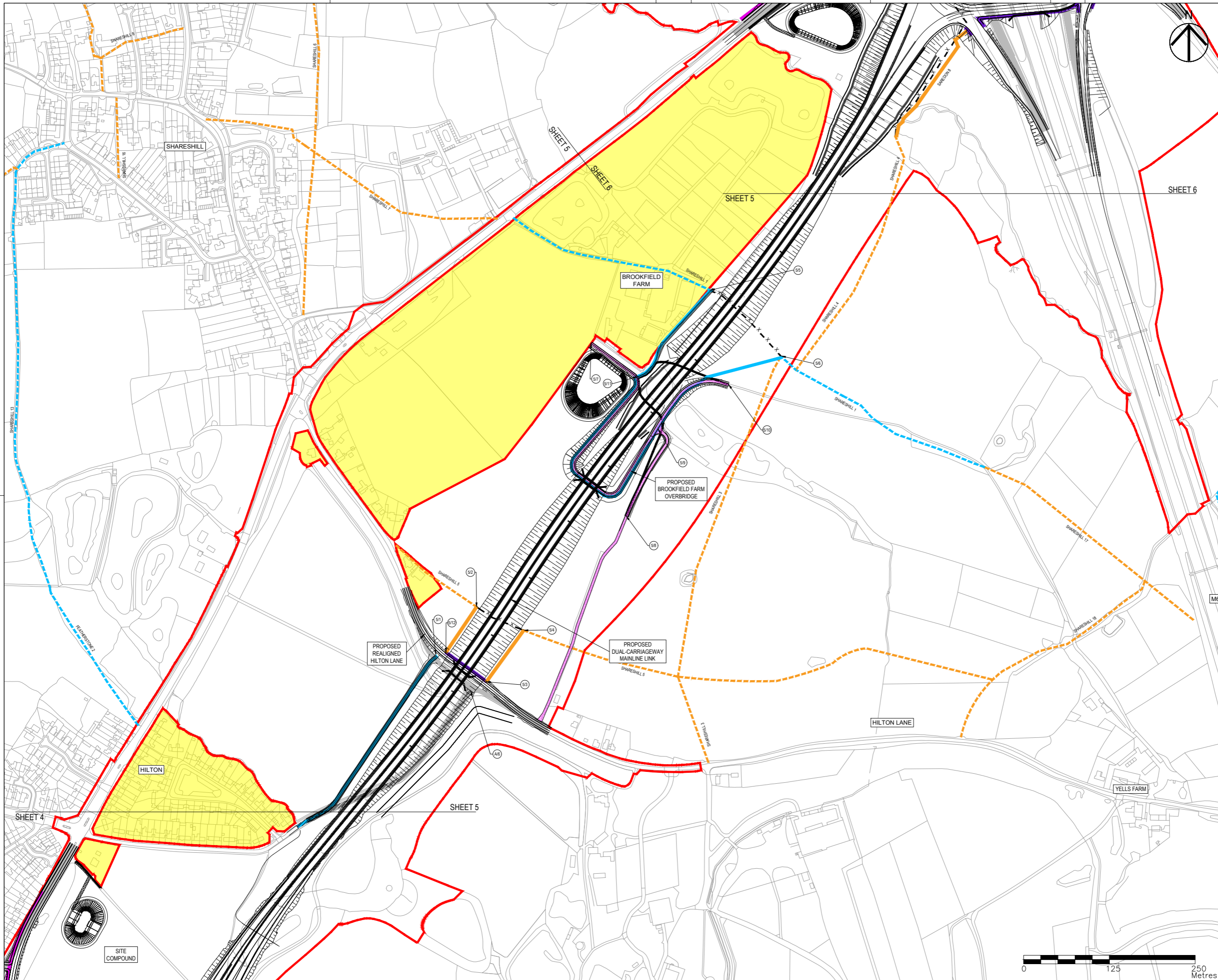
THIS DOCUMENT HAS BEEN PREPARED PURSUANT TO AND SUBJECT TO THE TERMS OF AECOM'S APPOINTMENT BY ITS CLIENT. AECOM ACCEPTS NO LIABILITY FOR ANY USE OF THIS DOCUMENT OTHER THAN BY ITS ORIGINAL CLIENT OR FOLLOWING AECOM'S EXPRESS AGREEMENT TO SUCH USE, AND ONLY FOR THE PURPOSES FOR WHICH IT WAS PREPARED AND PROVIDED.

Drawing Number	Highways England PIN	Originator	I Volume	Rev
HE514465	-ACM	-DCO-		P04
Z1_SW_PR_Z		-DR-CH-1404		

Location I Type I Role I Number



This map is reproduced from Ordnance Survey material with the permission of Ordnance Survey on behalf of the Controller of Her Majesty's Stationary Office © Crown copyright. Unauthorised reproduction infringes Crown copyright and may lead to prosecution or civil proceedings. Highways England 100030649/2020



- NOTES**
- THIS DRAWING IS TO BE READ IN CONJUNCTION WITH ALL OTHER RELEVANT DOCUMENTATION.
 - DO NOT SCALE FROM THIS DRAWING, USE ONLY PRINTED DIMENSIONS.
 - ALL DIMENSIONS IN MILLIMETRES, ALL CHAINAGES, LEVELS AND COORDINATES ARE IN METRES UNLESS DEFINED OTHERWISE.
 - THIS DRAWING IS TO BE READ IN CONJUNCTION WITH THE PROJECT HEALTH & SAFETY FILE FOR ANY IDENTIFIED POTENTIAL RISKS.
 - THE WORKS ARE SHOWN ILLUSTRATIVELY ONLY AND ARE SUBJECT TO CHANGE THROUGH DETAILED DESIGN IN ACCORDANCE WITH THE TERMS OF THE DEVELOPMENT CONSENT ORDER.
 - AREAS OF EXISTING CARRIAGEWAY TO BE REMOVED ARE SHOWN FOR INFORMATION ONLY. THESE AREAS ARE NOT TO BE STOPPED UP AS THEY WILL REMAIN WITHIN THE PUBLIC HIGHWAY BOUNDARY AND IN SOME CASES DIRECTLY REPLACED WITH NEW HIGHWAY ALIGNMENTS.

- KEY**
- LIMITS OF LAND TO BE ACQUIRED OR USED PERMANENTLY OR TEMPORARILY (THE ORDER LIMITS)
 - LAND NOT INCLUDED WITHIN THE ORDER LIMITS
 - EXISTING HIGHWAY TO BE STOPPED UP
 - AREAS OF EXISTING CARRIAGEWAY TO BE REMOVED
 - PROPOSED / IMPROVED PRIVATE MEANS OF ACCESS
 - PROPOSED / IMPROVED MAINTENANCE TRACK
 - EXISTING PRIVATE MEANS OF ACCESS TO BE STOPPED UP
 - EXISTING RIGHT OF WAY (BRIDLEWAY)
 - EXISTING RIGHT OF WAY (FOOTPATH)
 - EXISTING RIGHT OF WAY TO BE REMOVED
 - PROPOSED RIGHT OF WAY (BRIDLEWAY)
 - PROPOSED RIGHT OF WAY (FOOTPATH)
 - PROPOSED FOOTWAY
 - PROPOSED SHARED FOOTWAY / CYCLEWAY
 - PRIVATE MEANS OF ACCESS / RIGHT OF WAY TO BE IMPROVED, CREATED OR STOPPED UP DETAILED IN SCHEDULE 4
 - START / END POINT OF AREA OF EXISTING ROAD TO BE CREATED OR STOPPED UP DETAILED IN SCHEDULE 4
 - PROPOSED STRUCTURE

Revision	By	Check	Date	Suffix
First Issue	MW	RR	06/12/19	P01
Updated following Consultee comments	MW	RR	16/01/20	P02
Minor amendments	MW	RR	21/01/20	P03
Updated to reflect Oct 2020 scheme changes	MW	RR	21/09/20	P04
Minor amendment to proposed Saredon 8 Right of Way route	MW	RR	06/10/20	P05

DCO APPLICATION

Client
Highways England
Floor 5
Two Colmore Square
38 Colmore Circus
Birmingham
B4 6BN

Development Consent Order Number
TR010054

Project Title
M54 to M6 Link Road

Development Consent Order Drawing Number
TR010054/APP/2.7

Drawing Title
STREETS, RIGHTS OF WAY AND ACCESS PLANS REGULATION 5(2)(K) SHEET 5 OF 10

Designed	Drawn	Checked	Approved	Date
MW	MW	AM	RR	06/10/20

Internal Project No. 60536736
Scale @ A1 1:2500H/1:2500V
Zone S8
Development Consent Order

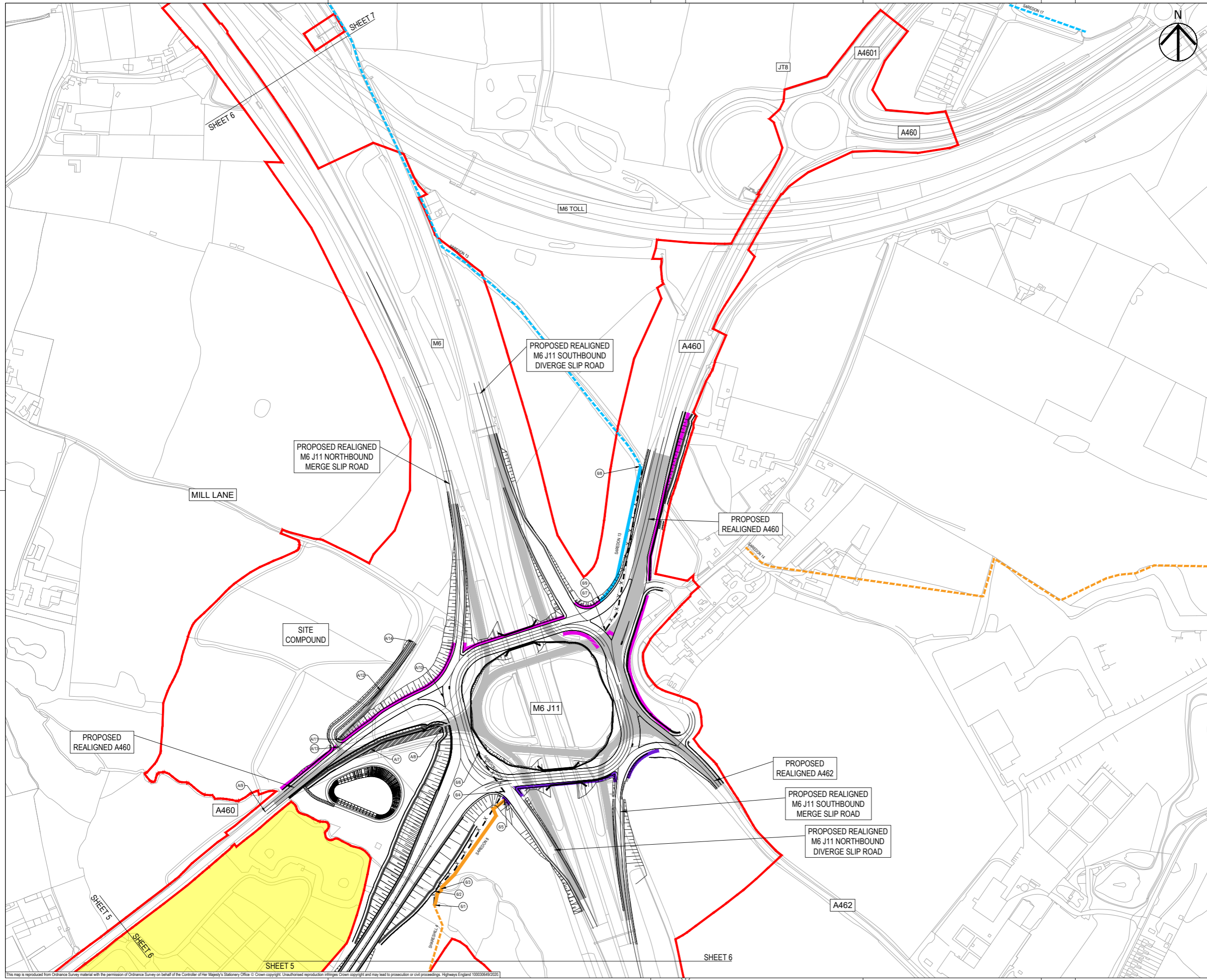
THIS DOCUMENT HAS BEEN PREPARED PURSUANT TO AND SUBJECT TO THE TERMS OF AECOM'S APPOINTMENT BY ITS CLIENT. AECOM ACCEPTS NO LIABILITY FOR ANY USE OF THIS DOCUMENT OTHER THAN BY ITS ORIGINAL CLIENT OR FOLLOWING AECOM'S EXPRESS AGREEMENT TO SUCH USE, AND ONLY FOR THE PURPOSES FOR WHICH IT WAS PREPARED AND PROVIDED.

Drawing Number
HE514465 -ACM -DCO-

Highways England PIN 1 Originator 1 Volume
Z2 SW_PR_Z -DR-CH-1405

Localities I Type I Role I Number
P05

This map is reproduced from Ordnance Survey material with the permission of Ordnance Survey on behalf of the Controller of Her Majesty's Stationery Office © Crown copyright. Unauthorised reproduction infringes Crown copyright and may lead to prosecution or civil proceedings. Highways England 100030649/2020



- NOTES**
- THIS DRAWING IS TO BE READ IN CONJUNCTION WITH ALL OTHER RELEVANT DOCUMENTATION.
 - DO NOT SCALE FROM THIS DRAWING, USE ONLY PRINTED DIMENSIONS.
 - ALL DIMENSIONS IN MILLIMETRES, ALL CHAINAGES, LEVELS AND COORDINATES ARE IN METRES UNLESS DEFINED OTHERWISE.
 - THIS DRAWING IS TO BE READ IN CONJUNCTION WITH THE PROJECT HEALTH & SAFETY FILE FOR ANY IDENTIFIED POTENTIAL RISKS.
 - THE WORKS ARE SHOWN ILLUSTRATIVELY ONLY AND ARE SUBJECT TO CHANGE THROUGH DETAILED DESIGN IN ACCORDANCE WITH THE TERMS OF THE DEVELOPMENT CONSENT ORDER.
 - AREAS OF EXISTING CARRIAGEWAY TO BE REMOVED ARE SHOWN FOR INFORMATION ONLY. THESE AREAS ARE NOT TO BE STOPPED UP AS THEY WILL REMAIN WITHIN THE PUBLIC HIGHWAY BOUNDARY AND IN SOME CASES DIRECTLY REPLACED WITH NEW HIGHWAY ALIGNMENTS.

- KEY**
- LIMITS OF LAND TO BE ACQUIRED OR USED PERMANENTLY OR TEMPORARILY (THE ORDER LIMITS)
 - LAND NOT INCLUDED WITHIN THE ORDER LIMITS
 - EXISTING HIGHWAY TO BE STOPPED UP
 - AREAS OF EXISTING CARRIAGEWAY TO BE REMOVED
 - PROPOSED / IMPROVED PRIVATE MEANS OF ACCESS
 - PROPOSED / IMPROVED MAINTENANCE TRACK
 - EXISTING PRIVATE MEANS OF ACCESS TO BE STOPPED UP
 - EXISTING RIGHT OF WAY (BRIDLEWAY)
 - EXISTING RIGHT OF WAY (FOOTPATH)
 - EXISTING RIGHT OF WAY TO BE REMOVED
 - PROPOSED RIGHT OF WAY (BRIDLEWAY)
 - PROPOSED RIGHT OF WAY (FOOTPATH)
 - PROPOSED FOOTWAY
 - PROPOSED SHARED FOOTWAY / CYCLEWAY
 - PRIVATE MEANS OF ACCESS / RIGHT OF WAY TO BE IMPROVED, CREATED OR STOPPED UP DETAILED IN SCHEDULE 4
 - START / END POINT OF AREA OF EXISTING ROAD TO BE CREATED OR STOPPED UP DETAILED IN SCHEDULE 4
 - PROPOSED STRUCTURE

Revision Details	By	Check	Date	Suffix
First Issue	MW	RR	06/12/19	P01
Updated following Consultee comments	MW	RR	16/01/20	P02
Updated to reflect Oct 2020 scheme changes.	MW	RR	21/09/20	P03
Minor amendment to proposed Saredon 8 Right of Way route	MW	RR	06/10/20	P04

DCO APPLICATION

Client
Highways England
Floor 5
Two Colmore Square
38 Colmore Circus
Birmingham
B4 6BN

Development Consent Order Number
TR010054

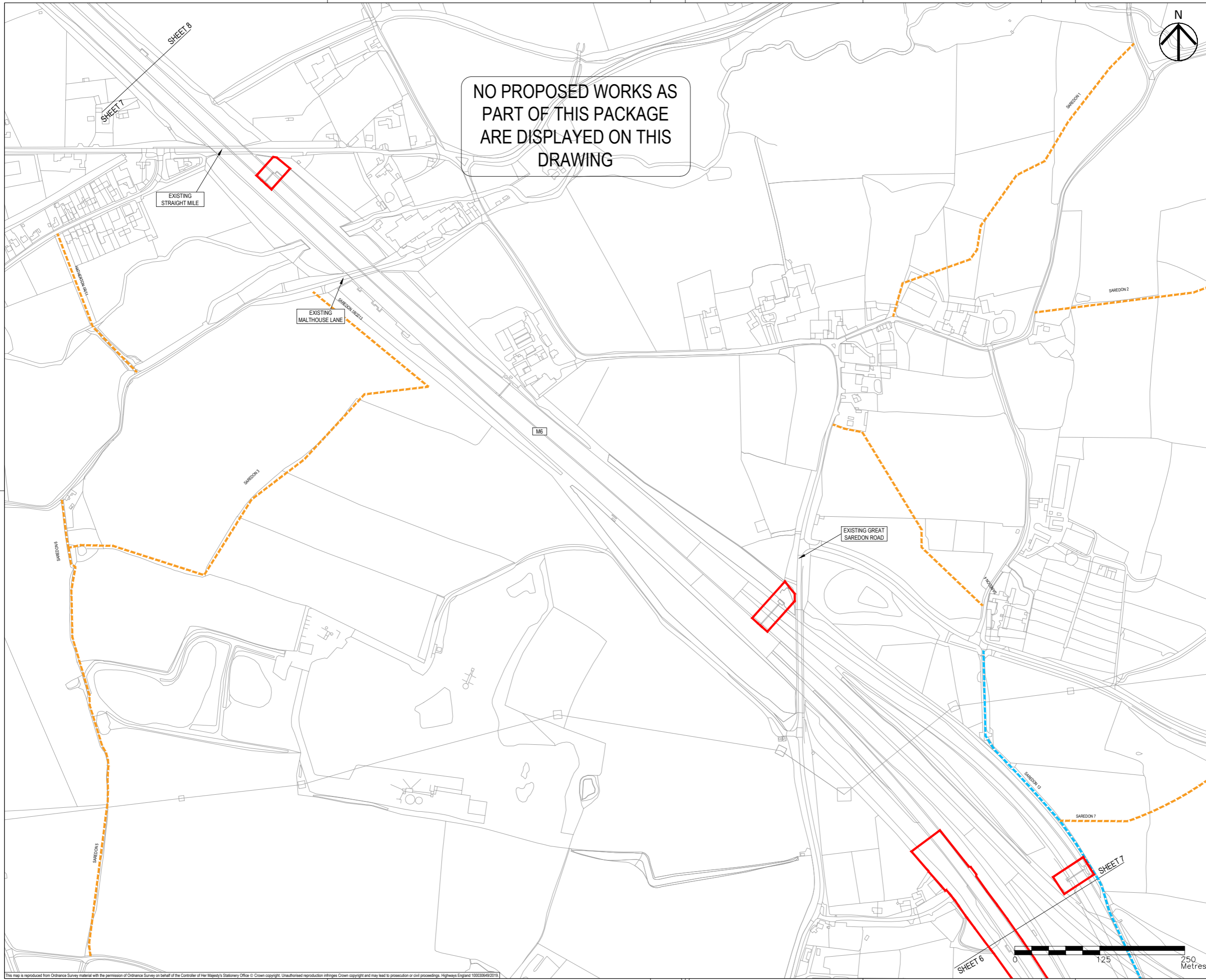
Project Title
M54 to M6 Link Road

Development Consent Order Drawing Number
TR010054/APP/2.7

Drawing Title
STREETS, RIGHTS OF WAY AND ACCESS PLANS REGULATION 5(2)(K) SHEET 6 OF 10

Designed	Drawn	Checked	Approved	Date
MW	MW	AM	RR	06/10/20
Internal Project No. 60536736	Suitability S8		Zone Development Consent Order	
Scale @ A1 1:2500H/1:2500V				
THIS DOCUMENT HAS BEEN PREPARED PURSUANT TO AND SUBJECT TO THE TERMS OF AECOM'S APPOINTMENT BY ITS CLIENT. AECOM ACCEPTS NO LIABILITY FOR ANY USE OF THIS DOCUMENT OTHER THAN BY ITS ORIGINAL CLIENT OR FOLLOWING AECOM'S EXPRESS AGREEMENT TO SUCH USE, AND ONLY FOR THE PURPOSES FOR WHICH IT WAS PREPARED AND PROVIDED.				
Drawing Number HE514465	Highways England PIN -ACM	Originator -DCO-	Volume Z3 SW_PR_Z	Rev P04
Location Z3 SW_PR_Z				Type / Role / Number -DR-CH-1406

This map is reproduced from Ordnance Survey material with the permission of Ordnance Survey on behalf of the Controller of Her Majesty's Stationery Office © Crown copyright. Unauthorised reproduction infringes Crown copyright and may lead to prosecution or civil proceedings. Highways England 100030649/2020



NO PROPOSED WORKS AS PART OF THIS PACKAGE ARE DISPLAYED ON THIS DRAWING



- NOTES
1. THIS DRAWING IS TO BE READ IN CONJUNCTION WITH ALL OTHER RELEVANT DOCUMENTATION.
 2. DO NOT SCALE FROM THIS DRAWING, USE ONLY PRINTED DIMENSIONS.
 3. ALL DIMENSIONS IN MILLIMETRES, ALL CHAINAGES, LEVELS AND COORDINATES ARE IN METRES UNLESS DEFINED OTHERWISE.
 4. THIS DRAWING IS TO BE READ IN CONJUNCTION WITH THE PROJECT HEALTH & SAFETY FILE FOR ANY IDENTIFIED POTENTIAL RISKS.
 5. THE WORKS ARE SHOWN ILLUSTRATIVELY ONLY AND ARE SUBJECT TO CHANGE THROUGH DETAILED DESIGN IN ACCORDANCE WITH THE TERMS OF THE DEVELOPMENT CONSENT ORDER.
 6. AREAS OF EXISTING CARRIAGEWAY TO BE REMOVED ARE SHOWN FOR INFORMATION ONLY. THESE AREAS ARE NOT TO BE STOPPED UP AS THEY WILL REMAIN WITHIN THE PUBLIC HIGHWAY BOUNDARY AND IN SOME CASES DIRECTLY REPLACED WITH NEW HIGHWAY ALIGNMENTS.

- KEY
- LIMITS OF LAND TO BE ACQUIRED OR USED PERMANENTLY OR TEMPORARILY (THE ORDER LIMITS)
 - LAND NOT INCLUDED WITHIN THE ORDER LIMITS
 - EXISTING HIGHWAY TO BE STOPPED UP
 - AREAS OF EXISTING CARRIAGEWAY TO BE REMOVED
 - PROPOSED / IMPROVED PRIVATE MEANS OF ACCESS
 - PROPOSED / IMPROVED MAINTENANCE TRACK
 - EXISTING PRIVATE MEANS OF ACCESS TO BE STOPPED UP
 - EXISTING RIGHT OF WAY (BRIDLEWAY)
 - EXISTING RIGHT OF WAY (FOOTPATH)
 - EXISTING RIGHT OF WAY TO BE REMOVED
 - PROPOSED RIGHT OF WAY (BRIDLEWAY)
 - PROPOSED RIGHT OF WAY (FOOTPATH)
 - PROPOSED FOOTWAY
 - PROPOSED SHARED FOOTWAY / CYCLEWAY
 - PRIVATE MEANS OF ACCESS / RIGHT OF WAY TO BE IMPROVED, CREATED OR STOPPED UP DETAILED IN SCHEDULE 4
 - START / END POINT OF AREA OF EXISTING ROAD TO BE CREATED OR STOPPED UP DETAILED IN SCHEDULE 4
 - PROPOSED STRUCTURE

First Issue	MW	RR	06/12/19	P01
Updated following Consultee comments	MW	RR	16/01/20	P02
Revision Details	By	Check	Date	Suffix

Purpose of issue
DCO APPLICATION

Client
Highways England
Floor 5
Two Colmore Square
38 Colmore Circus
Birmingham
B4 6BN

Development Consent Order Number
TR010054

Project Title
M54 to M6 Link Road

Development Consent Order Drawing Number
TR010054/APP/2.7

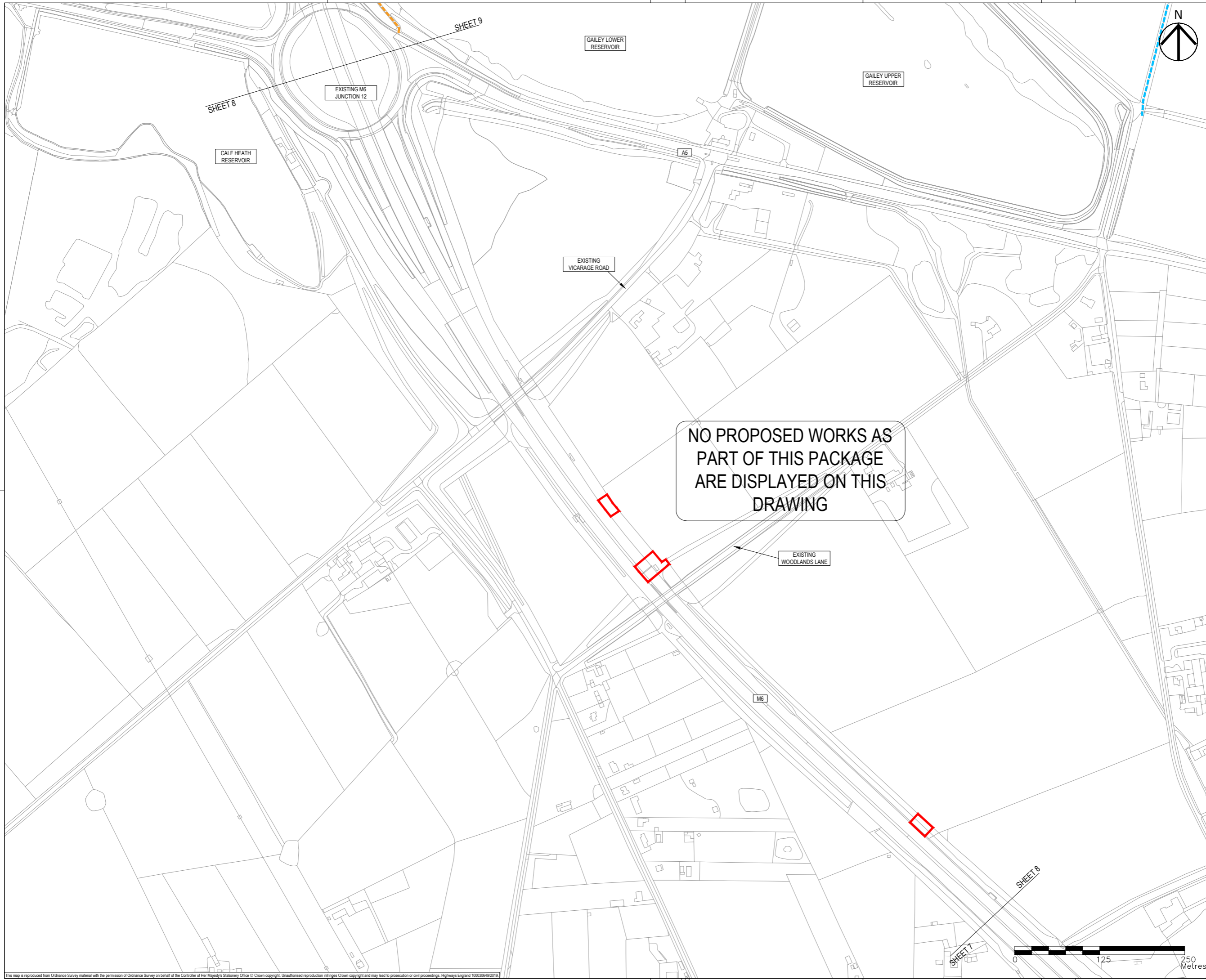
Drawing Title
STREETS, RIGHTS OF WAY AND ACCESS PLANS REGULATION 5(2)(K) SHEET 7 OF 10

Designed MW	Drawn MW	Checked AM	Approved RR	Date 16/01/20
Internal Project No. 60536736	Suitability SB	Scale @ A1 1:2500H/1:2500V		
Development Consent Order				Zone

THIS DOCUMENT HAS BEEN PREPARED PURSUANT TO AND SUBJECT TO THE TERMS OF AECOM'S APPOINTMENT BY ITS CLIENT. AECOM ACCEPTS NO LIABILITY FOR ANY USE OF THIS DOCUMENT OTHER THAN BY ITS ORIGINAL CLIENT OR FOLLOWING AECOM'S EXPRESS AGREEMENT TO SUCH USE, AND ONLY FOR THE PURPOSES FOR WHICH IT WAS PREPARED AND PROVIDED.

Drawing Number HE514465 -ACM	Originator -DCO-	Volume -DR-CH-1407	Rev P02
Location Z3_SW_PR_Z	Type 1	Role 1	Number 1

This map is reproduced from Ordnance Survey material with the permission of Ordnance Survey on behalf of the Controller of Her Majesty's Stationary Office © Crown copyright. Unauthorised reproduction infringes Crown copyright and may lead to prosecution or civil proceedings. Highways England 100030649/2019



- NOTES**
- THIS DRAWING IS TO BE READ IN CONJUNCTION WITH ALL OTHER RELEVANT DOCUMENTATION.
 - DO NOT SCALE FROM THIS DRAWING, USE ONLY PRINTED DIMENSIONS.
 - ALL DIMENSIONS IN MILLIMETRES, ALL CHAINAGES, LEVELS AND COORDINATES ARE IN METRES UNLESS DEFINED OTHERWISE.
 - THIS DRAWING IS TO BE READ IN CONJUNCTION WITH THE PROJECT HEALTH & SAFETY FILE FOR ANY IDENTIFIED POTENTIAL RISKS.
 - THE WORKS ARE SHOWN ILLUSTRATIVELY ONLY AND ARE SUBJECT TO CHANGE THROUGH DETAILED DESIGN IN ACCORDANCE WITH THE TERMS OF THE DEVELOPMENT CONSENT ORDER.
 - AREAS OF EXISTING CARRIAGEWAY TO BE REMOVED ARE SHOWN FOR INFORMATION ONLY. THESE AREAS ARE NOT TO BE STOPPED UP AS THEY WILL REMAIN WITHIN THE PUBLIC HIGHWAY BOUNDARY AND IN SOME CASES DIRECTLY REPLACED WITH NEW HIGHWAY ALIGNMENTS.

- KEY**
- LIMITS OF LAND TO BE ACQUIRED OR USED PERMANENTLY OR TEMPORARILY (THE ORDER LIMITS)
 - LAND NOT INCLUDED WITHIN THE ORDER LIMITS
 - EXISTING HIGHWAY TO BE STOPPED UP
 - AREAS OF EXISTING CARRIAGEWAY TO BE REMOVED
 - PROPOSED / IMPROVED PRIVATE MEANS OF ACCESS
 - PROPOSED / IMPROVED MAINTENANCE TRACK
 - EXISTING PRIVATE MEANS OF ACCESS TO BE STOPPED UP
 - EXISTING RIGHT OF WAY (BRIDLEWAY)
 - EXISTING RIGHT OF WAY (FOOTPATH)
 - EXISTING RIGHT OF WAY TO BE REMOVED
 - PROPOSED RIGHT OF WAY (BRIDLEWAY)
 - PROPOSED RIGHT OF WAY (FOOTPATH)
 - PROPOSED FOOTWAY
 - PROPOSED SHARED FOOTWAY / CYCLEWAY
 - PRIVATE MEANS OF ACCESS / RIGHT OF WAY TO BE IMPROVED, CREATED OR STOPPED UP DETAILED IN SCHEDULE 4
 - START / END POINT OF AREA OF EXISTING ROAD TO BE CREATED OR STOPPED UP DETAILED IN SCHEDULE 4
 - PROPOSED STRUCTURE

NO PROPOSED WORKS AS PART OF THIS PACKAGE ARE DISPLAYED ON THIS DRAWING

First Issue	MW	RR	06/12/19	P01
Updated following Consultee comments	MW	RR	16/01/20	P02
Revision Details	By	Check	Date	Suffix

DCO APPLICATION

Client
Highways England
 Floor 5
 Two Colmore Square
 38 Colmore Circus
 Birmingham
 B4 6BN

Development Consent Order Number
TR010054

Project Title
M54 to M6 Link Road

Development Consent Order Drawing Number
TR010054/APP/2.7

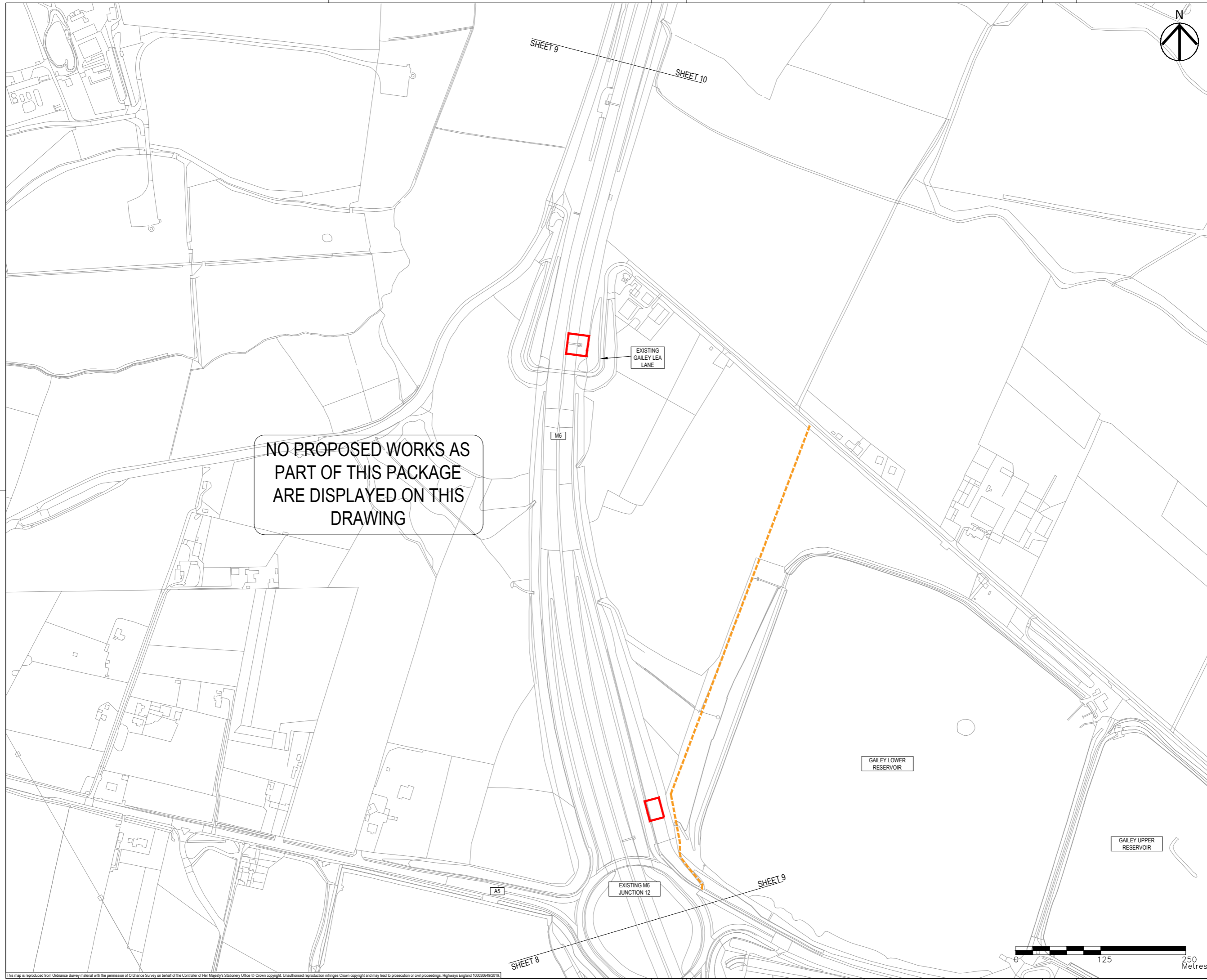
Drawing Title
**STREETS, RIGHTS OF WAY AND ACCESS PLANS
 REGULATION 5(2)(K)
 SHEET 8 OF 10**

Designed	Drawn	Checked	Approved	Date
MW	MW	AM	RR	16/01/20
Internal Project No.	Suitability			
60536736	SB			
Scale @ A1	Zone			
1:2500H/1:2500V	Development Consent Order			

THIS DOCUMENT HAS BEEN PREPARED PURSUANT TO AND SUBJECT TO THE TERMS OF AECOM'S APPOINTMENT BY ITS CLIENT. AECOM ACCEPTS NO LIABILITY FOR ANY USE OF THIS DOCUMENT OTHER THAN BY ITS ORIGINAL CLIENT OR FOLLOWING AECOM'S EXPRESS AGREEMENT TO SUCH USE, AND ONLY FOR THE PURPOSES FOR WHICH IT WAS PREPARED AND PROVIDED.

Drawing Number	Highways England PIN	Originator	Volume	Rev
HE514465	-ACM	-DCO-		P02
Location	Z3_SW_PR_Z	-DR-CH-1408		
	Type	Role	Number	

This map is reproduced from Ordnance Survey material with the permission of Ordnance Survey on behalf of the Controller of Her Majesty's Stationery Office © Crown copyright. Unauthorised reproduction infringes Crown copyright and may lead to prosecution or civil proceedings. Highways England 100030649/2019



NO PROPOSED WORKS AS PART OF THIS PACKAGE ARE DISPLAYED ON THIS DRAWING



- NOTES**
- THIS DRAWING IS TO BE READ IN CONJUNCTION WITH ALL OTHER RELEVANT DOCUMENTATION.
 - DO NOT SCALE FROM THIS DRAWING, USE ONLY PRINTED DIMENSIONS.
 - ALL DIMENSIONS IN MILLIMETRES, ALL CHAINAGES, LEVELS AND COORDINATES ARE IN METRES UNLESS DEFINED OTHERWISE.
 - THIS DRAWING IS TO BE READ IN CONJUNCTION WITH THE PROJECT HEALTH & SAFETY FILE FOR ANY IDENTIFIED POTENTIAL RISKS.
 - THE WORKS ARE SHOWN ILLUSTRATIVELY ONLY AND ARE SUBJECT TO CHANGE THROUGH DETAILED DESIGN IN ACCORDANCE WITH THE TERMS OF THE DEVELOPMENT CONSENT ORDER.
 - AREAS OF EXISTING CARRIAGEWAY TO BE REMOVED ARE SHOWN FOR INFORMATION ONLY. THESE AREAS ARE NOT TO BE STOPPED UP AS THEY WILL REMAIN WITHIN THE PUBLIC HIGHWAY BOUNDARY AND IN SOME CASES DIRECTLY REPLACED WITH NEW HIGHWAY ALIGNMENTS.

- KEY**
- LIMITS OF LAND TO BE ACQUIRED OR USED PERMANENTLY OR TEMPORARILY (THE ORDER LIMITS)
 - LAND NOT INCLUDED WITHIN THE ORDER LIMITS
 - EXISTING HIGHWAY TO BE STOPPED UP
 - AREAS OF EXISTING CARRIAGEWAY TO BE REMOVED
 - PROPOSED / IMPROVED PRIVATE MEANS OF ACCESS
 - PROPOSED / IMPROVED MAINTENANCE TRACK
 - EXISTING PRIVATE MEANS OF ACCESS TO BE STOPPED UP
 - EXISTING RIGHT OF WAY (BRIDLEWAY)
 - EXISTING RIGHT OF WAY (FOOTPATH)
 - EXISTING RIGHT OF WAY TO BE REMOVED
 - PROPOSED RIGHT OF WAY (BRIDLEWAY)
 - PROPOSED RIGHT OF WAY (FOOTPATH)
 - PROPOSED FOOTWAY
 - PROPOSED SHARED FOOTWAY / CYCLEWAY
 - PRIVATE MEANS OF ACCESS / RIGHT OF WAY TO BE IMPROVED, CREATED OR STOPPED UP DETAILED IN SCHEDULE 4
 - START / END POINT OF AREA OF EXISTING ROAD TO BE CREATED OR STOPPED UP DETAILED IN SCHEDULE 4
 - PROPOSED STRUCTURE

First Issue	MW	RR	06/12/19	P01
Updated following Consultee comments	MW	RR	16/01/20	P02
Revision Details	By	Check	Date	Suffix

DCO APPLICATION

Client
Highways England
 Floor 5
 Two Colmore Square
 38 Colmore Circus
 Birmingham
 B4 6BN

Development Consent Order Number
TR010054

Project Title
M54 to M6 Link Road

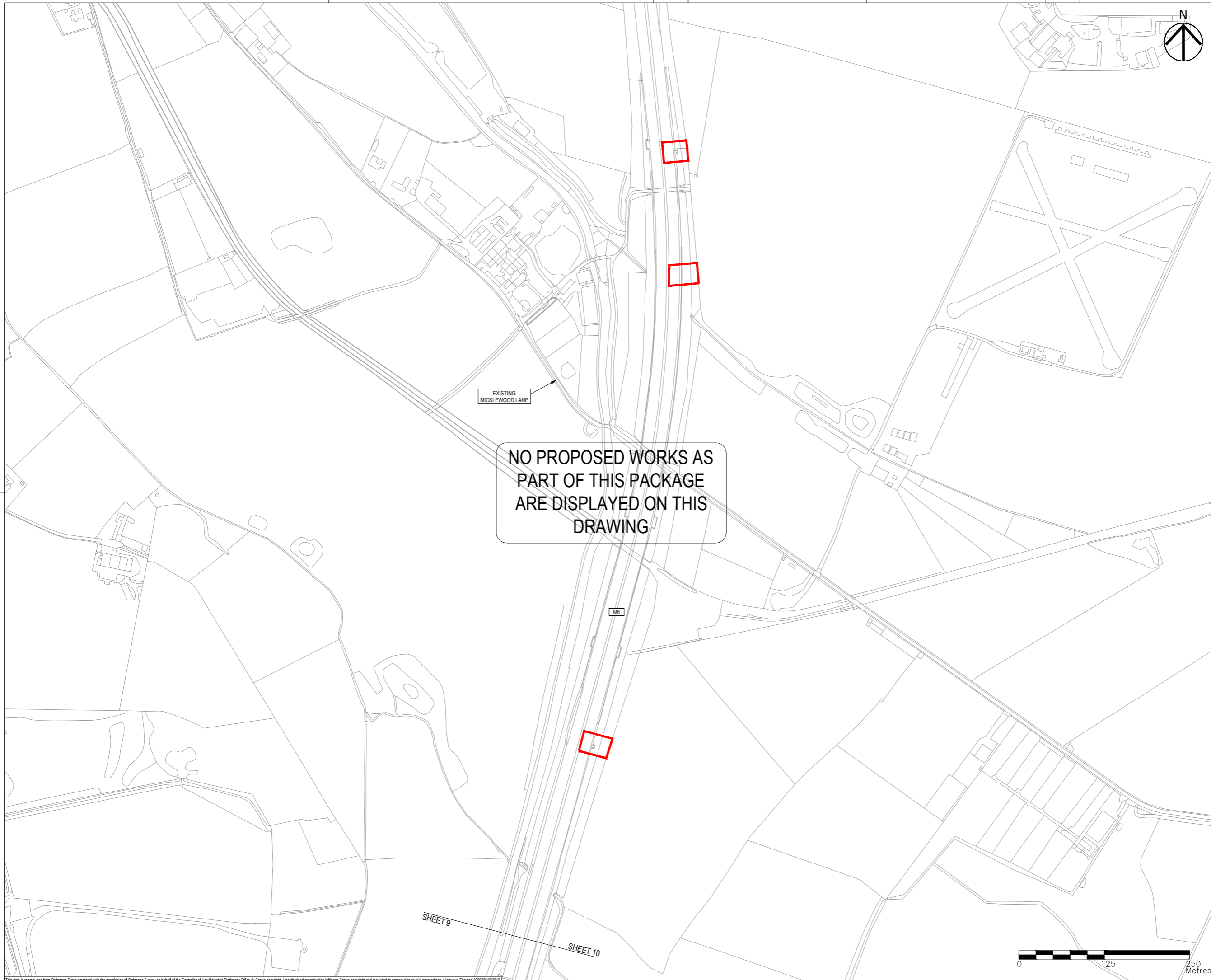
Development Consent Order Drawing Number
TR010054/APP/2.7

Drawing Title
STREETS, RIGHTS OF WAY AND ACCESS PLANS REGULATION 5(2)(K) SHEET 9 OF 10

Designed MW	Drawn MW	Checked AM	Approved RR	Date
60536736				16/01/20
Internal Project No.	Suitability			
Scale @ A1	Zone			
1:2500H/1:2500V	Development Consent Order			

THIS DOCUMENT HAS BEEN PREPARED PURSUANT TO AND SUBJECT TO THE TERMS OF AECOM'S APPOINTMENT BY ITS CLIENT. AECOM ACCEPTS NO LIABILITY FOR ANY USE OF THIS DOCUMENT OTHER THAN BY ITS ORIGINAL CLIENT OR FOLLOWING AECOM'S EXPRESS AGREEMENT TO SUCH USE, AND ONLY FOR THE PURPOSES FOR WHICH IT WAS PREPARED AND PROVIDED.

Drawing Number	Highways England PIN	Originator	Volume	Rev
HE514465	-ACM	-DCO-		P02
Z3_SW_PR_Z		-DR-CH-1409		
Location	Type	Role	Number	



NO PROPOSED WORKS AS
PART OF THIS PACKAGE
ARE DISPLAYED ON THIS
DRAWING

EXISTING
MICKLEWOOD LANE

M6

SHEET 9

SHEET 10



- NOTES**
1. THIS DRAWING IS TO BE READ IN CONJUNCTION WITH ALL OTHER RELEVANT DOCUMENTATION.
 2. DO NOT SCALE FROM THIS DRAWING, USE ONLY PRINTED DIMENSIONS.
 3. ALL DIMENSIONS IN MILLIMETRES, ALL CHAINAGES, LEVELS AND COORDINATES ARE IN METRES UNLESS DEFINED OTHERWISE.
 4. THIS DRAWING IS TO BE READ IN CONJUNCTION WITH THE PROJECT HEALTH & SAFETY FILE FOR ANY IDENTIFIED POTENTIAL RISKS.
 5. THE WORKS ARE SHOWN ILLUSTRATIVELY ONLY AND ARE SUBJECT TO CHANGE THROUGH DETAILED DESIGN IN ACCORDANCE WITH THE TERMS OF THE DEVELOPMENT CONSENT ORDER.
 6. AREAS OF EXISTING CARRIAGEWAY TO BE REMOVED ARE SHOWN FOR INFORMATION ONLY. THESE AREAS ARE NOT TO BE STOPPED UP AS THEY WILL REMAIN WITHIN THE PUBLIC HIGHWAY BOUNDARY AND IN SOME CASES DIRECTLY REPLACED WITH NEW HIGHWAY ALIGNMENTS.

- KEY**
- LIMITS OF LAND TO BE ACQUIRED OR USED PERMANENTLY OR TEMPORARILY (THE ORDER LIMITS)
 - LAND NOT INCLUDED WITHIN THE ORDER LIMITS
 - EXISTING HIGHWAY TO BE STOPPED UP
 - AREAS OF EXISTING CARRIAGEWAY TO BE REMOVED
 - PROPOSED / IMPROVED PRIVATE MEANS OF ACCESS
 - PROPOSED / IMPROVED MAINTENANCE TRACK
 - EXISTING PRIVATE MEANS OF ACCESS TO BE STOPPED UP
 - EXISTING RIGHT OF WAY (BRIDLEWAY)
 - EXISTING RIGHT OF WAY (FOOTPATH)
 - EXISTING RIGHT OF WAY TO BE REMOVED
 - PROPOSED RIGHT OF WAY (BRIDLEWAY)
 - PROPOSED RIGHT OF WAY (FOOTPATH)
 - PROPOSED FOOTWAY
 - PROPOSED SHARED FOOTWAY / CYCLEWAY
 - PRIVATE MEANS OF ACCESS / RIGHT OF WAY TO BE IMPROVED, CREATED OR STOPPED UP DETAILED IN SCHEDULE 4
 - START / END POINT OF AREA OF EXISTING ROAD TO BE CREATED OR STOPPED UP DETAILED IN SCHEDULE 4
 - PROPOSED STRUCTURE

First Issue	MW	RR	06/12/19	P01
Updated following Consultee comments	MW	RR	16/01/20	P02
Revision Details	By	Check	Date	Suffix

DCO APPLICATION

Client
Highways England
Floor 5
Two Colmore Square
38 Colmore Circus
Birmingham
B4 6BN



Development Consent Order Number
TR010054

Project Title
M54 to M6 Link Road

Development Consent Order Drawing Number
TR010054/APP/2.7

**STREETS, RIGHTS OF WAY AND ACCESS PLANS
REGULATION 5(2)(K)
SHEET 10 OF 10**

Designed MW	Drawn MW	Checked AM	Approved RR	Date 16/01/20
Internal Project No. 60536736	Suitability SB	Scale @ A1 1:2500H/1:2500V	Zone Development Consent Order	

THIS DOCUMENT HAS BEEN PREPARED PURSUANT TO AND SUBJECT TO THE TERMS OF AECOM'S APPOINTMENT BY ITS CLIENT. AECOM ACCEPTS NO LIABILITY FOR ANY USE OF THIS DOCUMENT OTHER THAN BY ITS ORIGINAL CLIENT OR FOLLOWING AECOM'S EXPRESS AGREEMENT TO SUCH USE, AND ONLY FOR THE PURPOSES FOR WHICH IT WAS PREPARED AND PROVIDED.

Drawing Number HE514465	Highways England PIN -ACM	Originator -DCO-	Volume -DR-CH-1410	Rev P02
Location Z3_SW_PR_Z	Type	Role	Number	

